

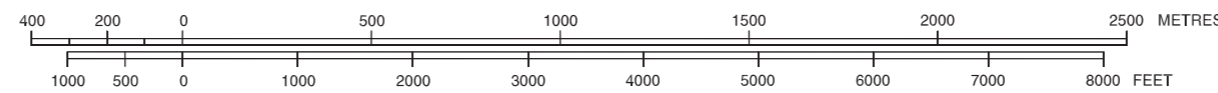
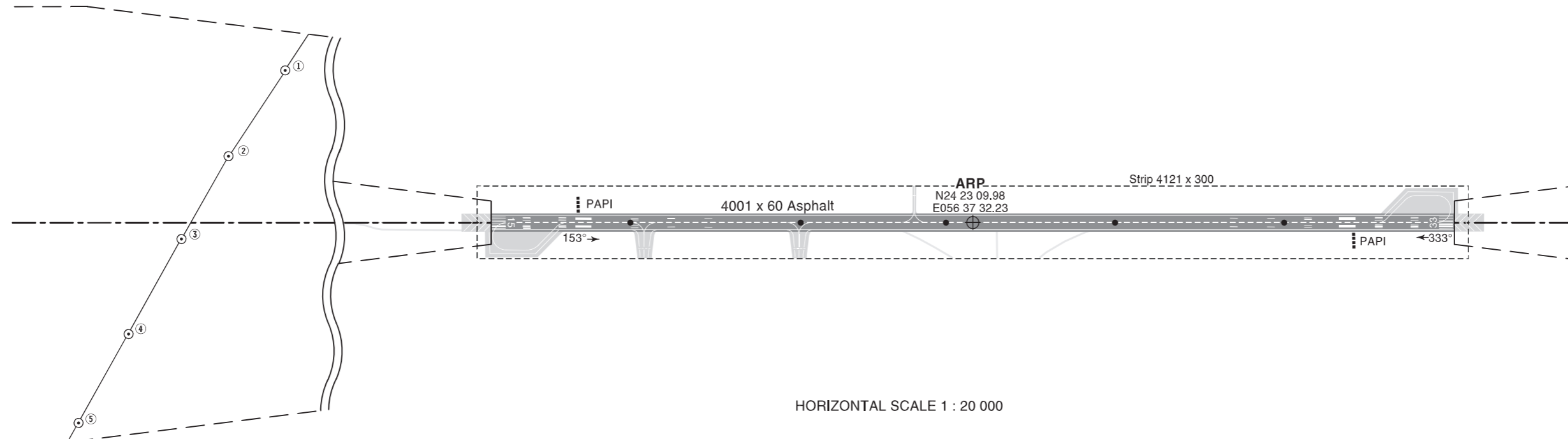
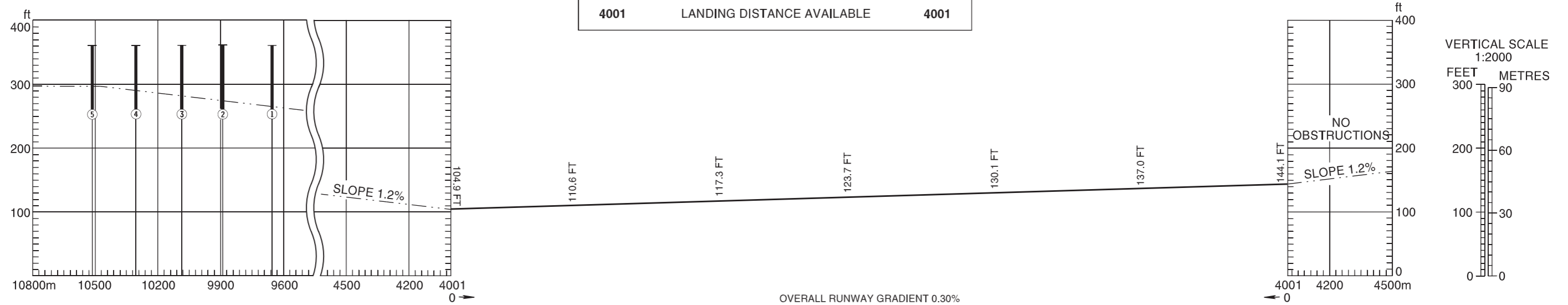
AERODROME OBSTACLE CHART-ICAO  
TYPE A (OPERATING LIMITATIONS)

SUHAR/Suhar  
OMAN

DISTANCES IN METRES, ELEVATIONS IN FEET  
MAGNETIC VARIATION 2°E, 2020

RWY 15-33

DECLARED DISTANCES		
RWY 15		RWY 33
4001	TAKE-OFF RUN AVAILABLE	4001
4001	TAKE-OFF DISTANCE AVAILABLE	4001
4001	ACCELERATE STOP DISTANCE AVAILABLE	4001
4001	LANDING DISTANCE AVAILABLE	4001



ORDER OF ACCURACY  
HORIZONTAL +/- 3 M  
VERTICAL +/- 1 FT  
Aerodrome information MAR 2017  
Survey data MAR 2017

AMENDMENT RECORD		
No.	Date	Entered by

Nr	Obstacle	Elevation
①	Pole	up to 361
②	Pole	up to 361
③	Pole	up to 361
④	Pole	up to 361
⑤	Pole	up to 361

LEGEND		
	PLAN	PROFILE
IDENTIFICATION NUMBER	①	①
GROUND LEVEL	▲	—
POLE, TOWER, SPIRE, ANTENNA, ETC.	⊙	⊙
TREE	*	—
MOBILE	⊖	⊖